

GUEMES ISLAND COMMUNITY CENTER ASSOCIATION

View Self-Guided Maps:
myguemes.org/social-connections



Guemes Walks





YOUR community walk program

Walking—it's one of the easiest and most beneficial forms of exercise! And what better place to enjoy natural beauty than right here on Guemes Island! GICCA has put together this series of walks designed to bring Guemenians and friends safely together in the great outdoors. Most walks are easy-to-moderate loops with opportunities to challenge yourself by walking faster or further. All walks are **self-guided** so invite a friend or family, join others at the trailhead, or enjoy your own meditative walk.

September 2021 Schedule

Walk Name	Date	Time	Location	Meeting Spot	Terrain & Distance
Guemes Mountain	Wed, 9/1	10-11:30 am	South Shore Road	Trail head	700 ft elev. thru forest, 2.4 mi.
Peach Preserve	Thurs, 9/2	2-3 pm	South Shore Drive	Trail head	Flat, meadow loop, 1 mi.
Kelly's Point	Fri, 9/3	10-11 am	W Shore & S Shore Dr	Trail head bench	Beach (0.4' tide), 1-2 mi.
Dog Woods	Mon, 9/6	10-11 am	7690 W Shore Dr	Trail head bench	Flat, forested loops, 2.3 mi.
Holiday Hideaway	Tues, 9/7	2-3 pm	Channel View Dr & Samish St	Street corner	Paved loops, 1-3 mi.
Guemes Mountain	Wed, 9/8	10-11:30 am	South Shore Road	Trail head	700 ft elev. thru forest, 2.4 mi.
Peach Preserve	Thurs, 9/9	2-3 pm	South Shore Drive	Trail head	Flat, meadow loop, 1 mi.
Kelly's Point	Fri, 9/10	1-2 pm	W Shore & S Shore Dr	Trail head bench	Beach (2.7' tide), 1-2 mi.
Dog Woods	Mon, 9/13	10-11 am	7690 W Shore Dr	Trail head bench	Flat, forested loops, 2.3 mi.
Holiday Hideaway	Tues, 9/14	2-3 pm	Channel View Dr & Samish St	Street corner	Paved loops, 1-3 mi.
Guemes Mountain	Wed, 9/15	10-11:30 am	South Shore Road	Trail head	700 ft elev. thru forest, 2.4 mi.
Peach Preserve	Thurs, 9/16	2-3 pm	South Shore Drive	Trail head	Flat, meadow loop, 1 mi.
Kelly's Point	Fri, 9/17	10-11 am	W Shore & S Shore Dr	Trail head bench	Beach (minus 0.2' tide), 1-2 mi.
Dog Woods	Mon, 9/20	10-11 am	7690 W Shore Dr	Trail head bench	Flat, forested loops, 2.3 mi.
Holiday Hideaway	Tues, 9/21	2-3 pm	Channel View Dr & Samish St	Street corner	Paved loops, 1-3 mi.
Guemes Mountain	Wed, 9/22	10-11:30 am	South Shore Road	Trail head	700 ft elev. thru forest, 2.4 mi.
Peach Preserve	Thurs, 9/23	2-3 pm	South Shore Drive	Trail head	Flat, meadow loop, 1 mi.
Kelly's Point	Fri, 9/24	1-2 pm	W Shore & S Shore Dr	Trail head bench	Beach (4.1' tide), 1-2 mi.
Dog Woods	Mon, 9/27	10-11 am	7690 W Shore Dr	Trail head bench	Flat, forested loops, 2.3 mi.
Holiday Hideaway	Tues, 9/28	2-3 pm	Channel View Dr & Samish St	Street corner	Paved loops, 1-3 mi.
Guemes Mountain	Wed, 9/29	10-11:30 am	South Shore Road	Trail head	700 ft elev. thru forest, 2.4 mi.
Peach Preserve	Thurs, 9/30	2-3 pm	South Shore Drive	Trail head	Flat, meadow loop, 1 mi.

View self-guided walking maps at myguemes.org/social-connections

-  Walks are subject to cancellation without notice during stormy conditions such as high winds, icy roads, lightening, sleet, or hail. Check the daily calendar at myguemes.org.
-  Parking is limited at some locations. Please consider riding your bike or carpooling. Bike racks are available at Skagit Land and San Juan Preservation Trust properties.
-  Well-mannered, *leashed* dogs may join the group, but remember to bring appropriate bags to pooper-scoop your pet's waste.
-  GICCA follows State and County pandemic guidelines.

IMPORTANT NOTICE: ASSUMPTION OF RISK AND LIMITATION OF LIABILITY

Participating in this activity shall serve as a full release of liability and assumption of risk by you and any others in your group. You assume all risks and will hold owners or organizations harmless from and defend them against all liability from any loss or injury which may be sustained while participating in this activity.